HAWKIN SUBDIVISION

A PRIVATE CLUSTER SUBDIVISION

SUBLOTS 1–28 & 7.571 Ac. LAND IN COMMON, PLAT 2008–6

OWNER UNSOLD LOTS: *JOEFRANK LLC 1–31–08*

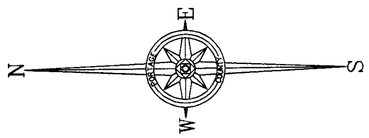

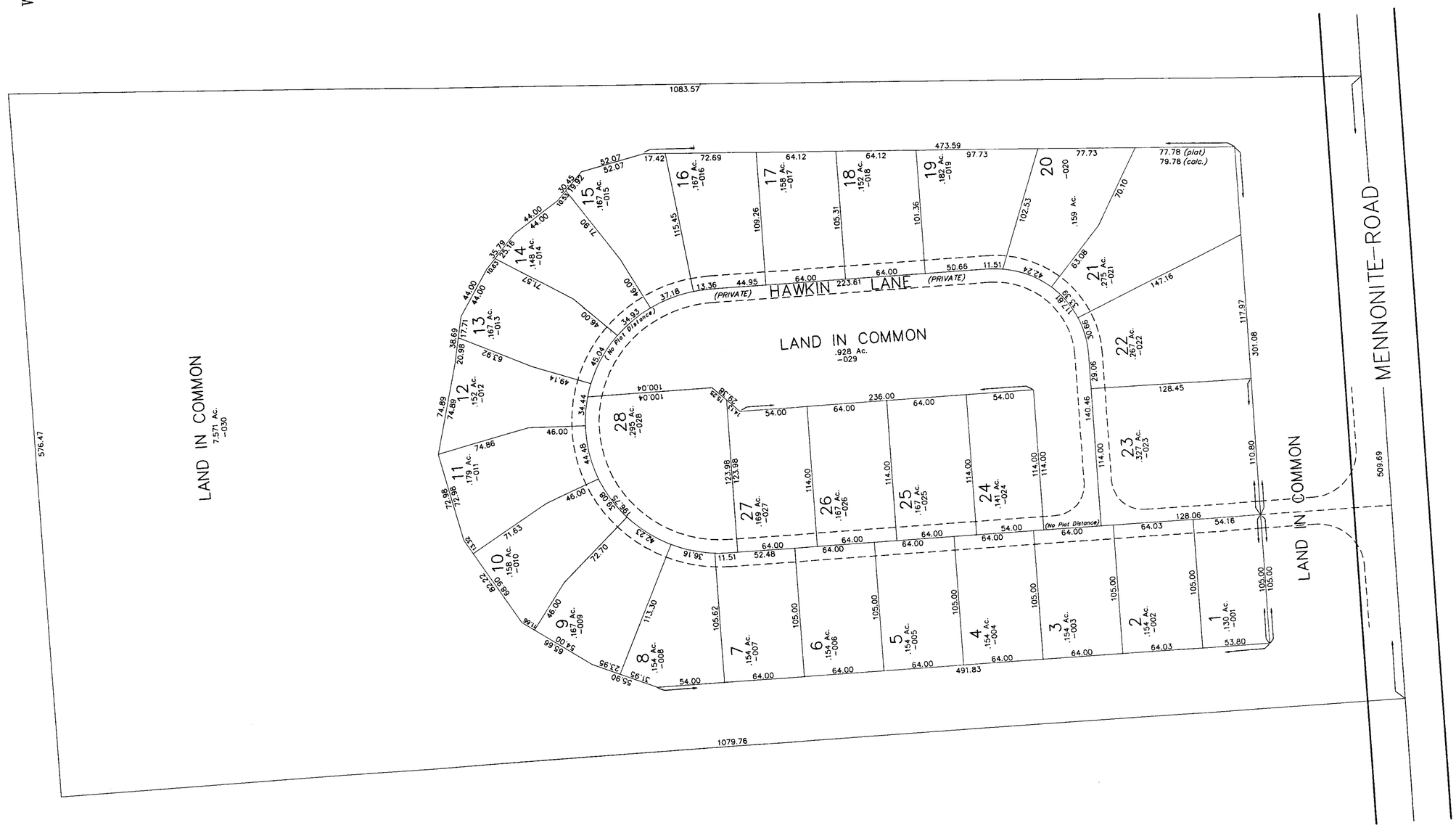

GRAPHIC SCALE

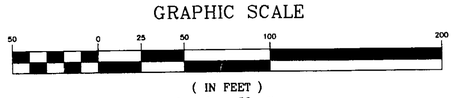

(IN FEET)
1 inch = 50 ft.

03–027–20–00–000.000
CITY OF AURORA

FILE NO. 0302720